


# Cottam Solar Project


## Environmental Statement Appendix 13.2: Archaeological Geophysical Survey Reports (Part 3 of 13)

Prepared by: Archaeological Services WYAS  
January 2023

PINS reference: EN010133  
Document reference: APP/C6.3.13.2  
APFP Regulation 5(2)(a)






 © ASWYAS 2022.  
 Archaeological Services W Y A S.  
 Nephshaw Lane South, Morley, LS27 7JQ  
 Tel: 0113 535 0163 Email: archaeology@wya.org.uk

Project ID: XB85\_CWB21 Cottam 1  
 XY trace plot of minimally processed magnetometer data;  
 Sector 8

Reproduced from the Ordnance Survey mapping with the permission of the Controller of Her Majesty's Stationery Office.  
 © Crown Copyright. Unauthorised reproduction infringes Crown copyright and may lead to prosecution or civil proceedings.  
 Digital data supplied by the client, Langan Services, 2022.

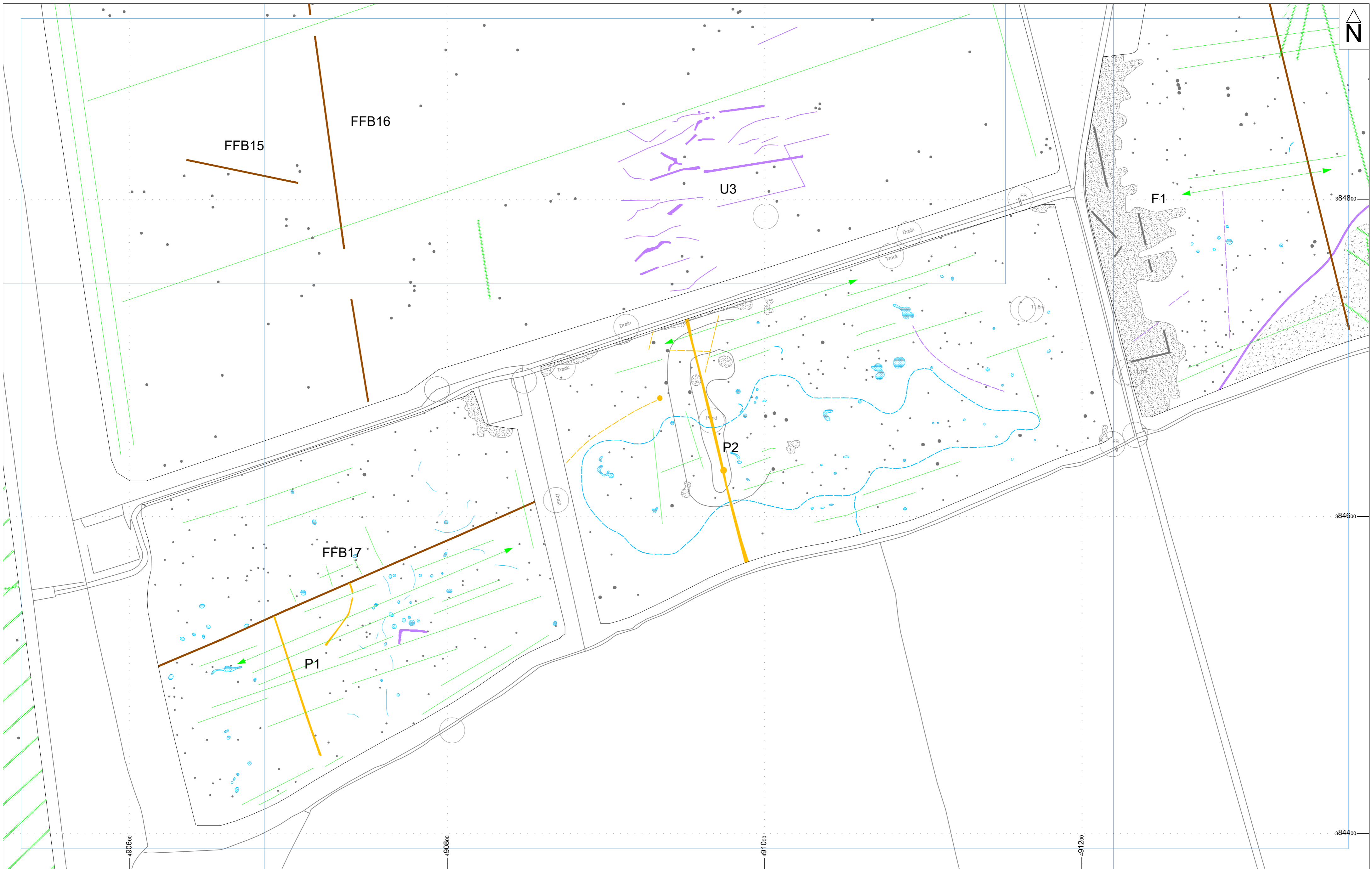
**Title**  
 SECTOR BOUNDARY


15.0 nT/cm

0 60m

1:1,500 @ A2

Fig. 34





 © ASWYAS 2022.  
 Archaeological Services W Y A S.  
 Nephshaw Lane South, Morley, LS27 7JQ  
 Tel: 0113 535 0163 Email: archaeology@wya.org.uk










Project ID: XB85\_CWB21 Cottam 1  
 Interpretation of magnetometer data; Sector 8

Reproduced from the Ordnance Survey mapping with the permission of the Controller of Her Majesty's Stationery Office.  
 © Crown Copyright. Unauthorised reproduction infringes Crown copyright and may lead to prosecution or civil proceedings.  
 Digital data supplied by the Ordnance Survey, 2022.

**Title**

 SECTOR BOUNDARY


**Interpretation**


 FERROUS	 AGRICULTURAL	 ARCHAEOLOGY?
 SERVICE PIPE	 FORMER FIELD BOUNDARY	
 MAGNETIC DISTURBANCE	 GEOLOGY	
 FIELD DRAIN	 UNCERTAIN	

0 60m

1:1,500 @ A2

Fig. 35

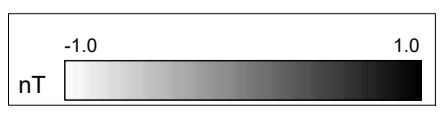



 © ASWYAS 2022.  
 Archaeological Services W Y A S.  
 Nephaw Lane South, Morley, LS27 7JQ  
 Tel: 0113 535 0163 Email: archaeology@wysa.org.uk

Project ID: XB85\_CWB21 Cottam 1  
 Processed greyscale magnetometer data; Sector 9

Reproduced from the Ordnance Survey mapping with the permission of the Controller of Her Majesty's Stationery Office.  
 © Crown Copyright. Unauthorised reproduction infringes Crown copyright and may lead to prosecution or civil proceedings.  
 Digital data supplied by the client, Lingers Services, 2022

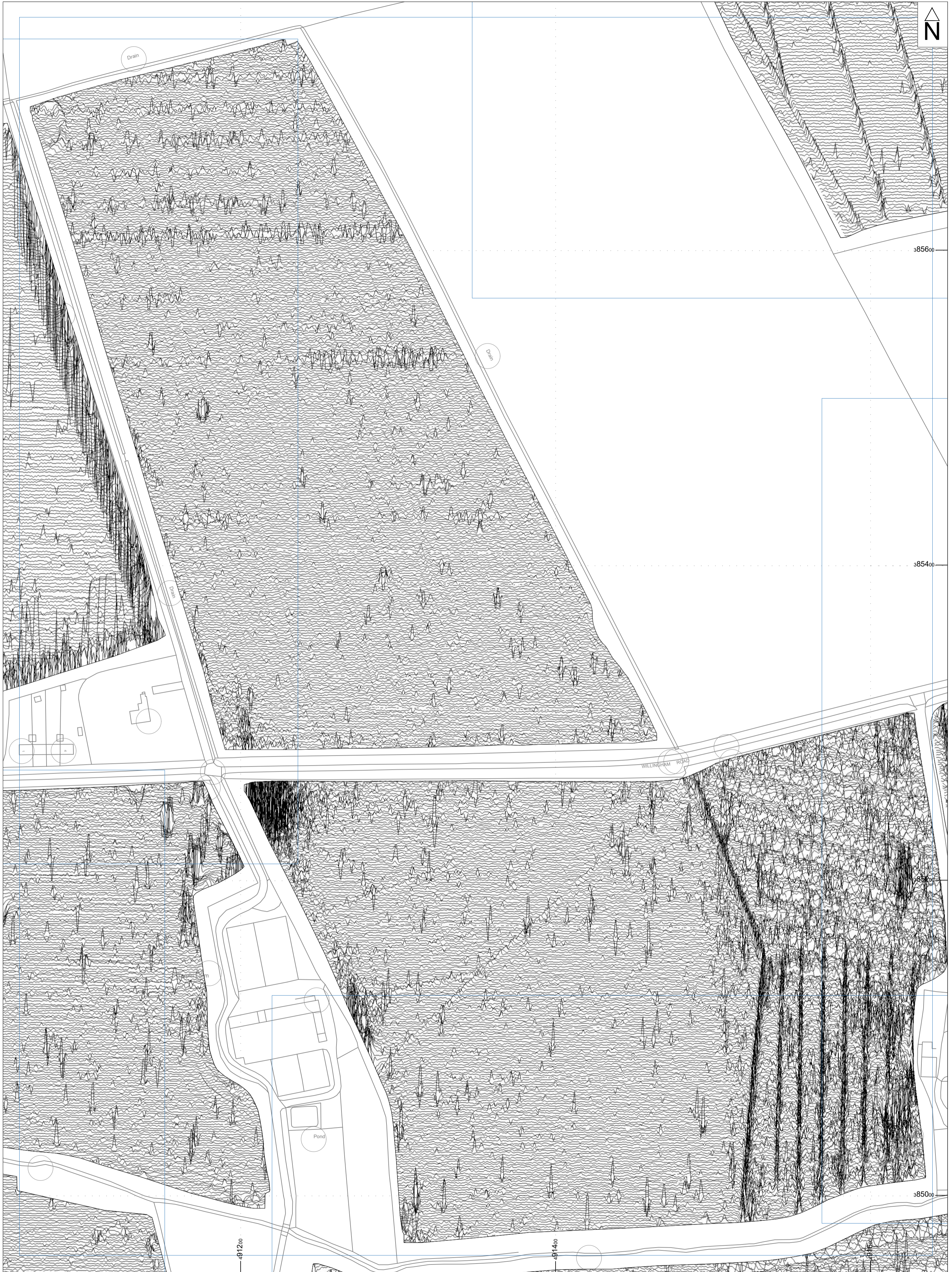
Title  
 SECTOR BOUNDARY




0      60m

1:1,500 @ A2

Fig. 36




 © ASWYAS 2022.  
 Archaeological Services W Y A S.  
 Nephshaw Lane South, Morley, LS27 7JQ  
 Tel: 0113 535 0163 Email: archaeology@wyas.org.uk

Project ID: XB85\_CWB21 Cottam 1  
 XY trace plot of minimally processed magnetometer data;  
 Sector 9

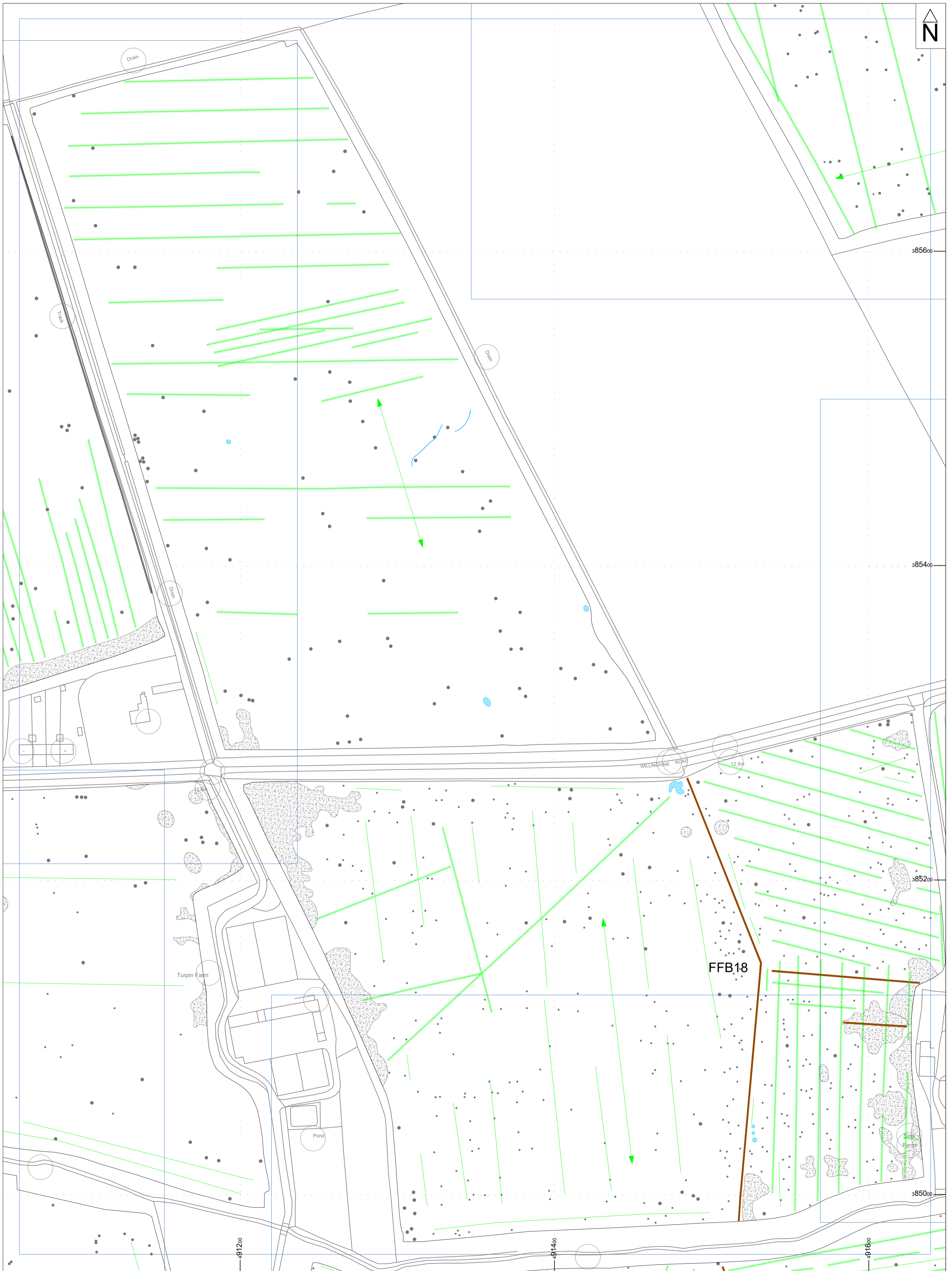
Reproduced from the Ordnance Survey mapping with the permission of the Controller of Her Majesty's Stationery Office.  
 © Crown Copyright. Unauthorised reproduction infringes Crown copyright and may lead to prosecution or civil proceedings.  
 Digital data supplied by the Ordnance Survey, 2022


Title  
 SECTOR BOUNDARY

15.0 nT/cm

0 60m  
 1:1,500 @ A2


Fig. 37

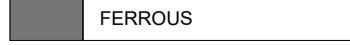
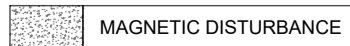

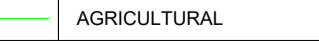





 © ASWYAS 2022.  
 Archaeological Services W Y A S.  
 Nephaw Lane South, Morley, LS27 7JQ  
 Tel: 0113 535 0163 Email: archaeology@wys.org.uk

Project ID: XB85\_CWB21 Cottam 1  
 Interpretation of magnetometer data; Sector 9

Reproduced from the Ordnance Survey Mapping with the permission of the Controller of Her Majesty's Stationery Office.  
 © Crown Copyright. Unauthorised reproduction infringes Crown copyright and may lead to prosecution or civil proceedings.  
 Digital data supplied by the Ordnance Survey, 2022.

Title	
	SECTOR BOUNDARY

Interpretation	
	FERROUS
	MAGNETIC DISTURBANCE
	FIELD DRAIN
	AGRICULTURAL
	FORMER FIELD BOUNDARY
	GEOLOGY

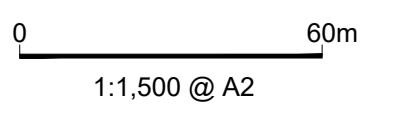



Fig. 38





Title  
 SECTOR BOUNDARY

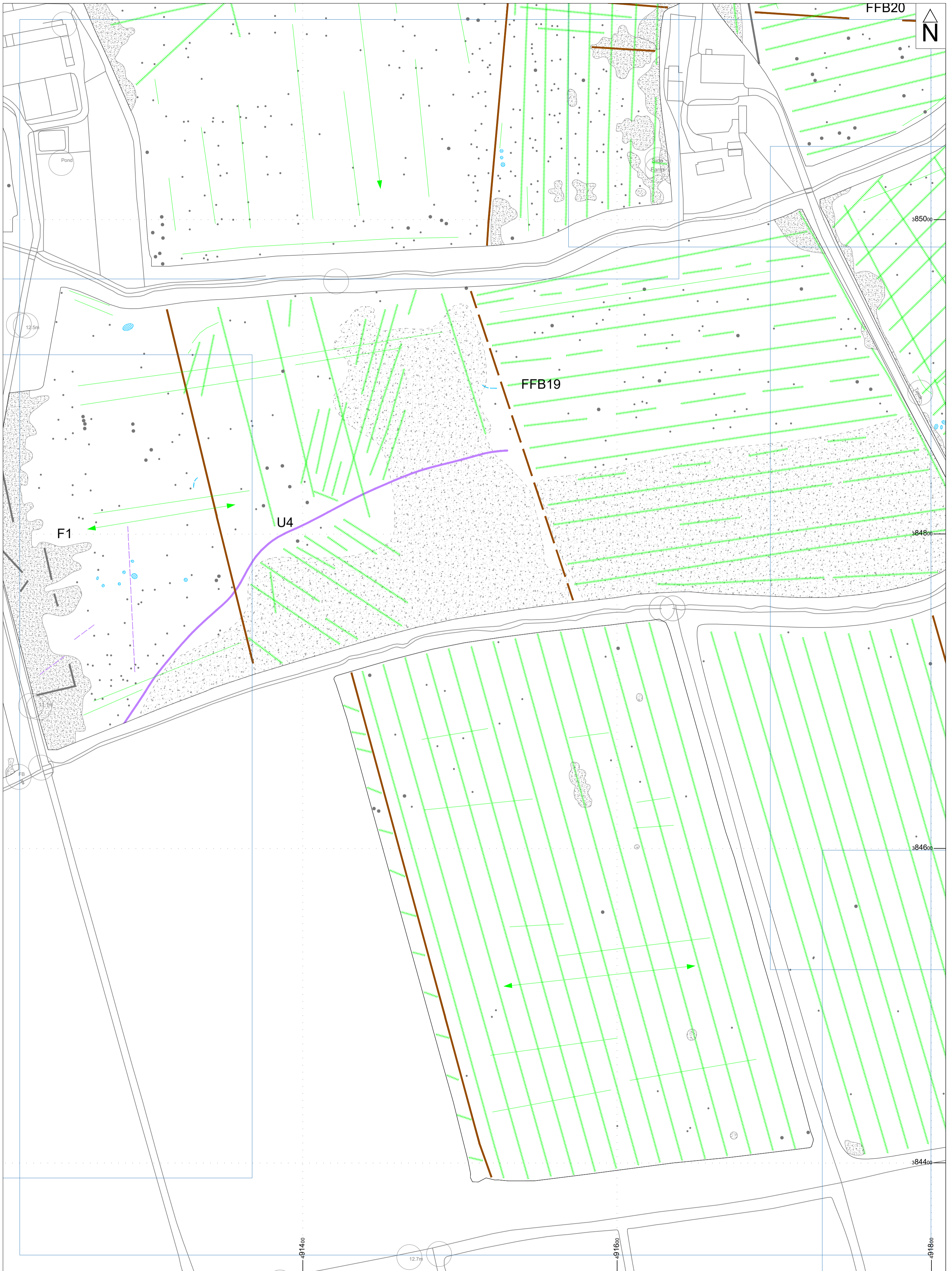
15.0 nT/cm


0 60m

1:1,500 @ A2

Fig. 40





Title	
	SECTOR BOUNDARY









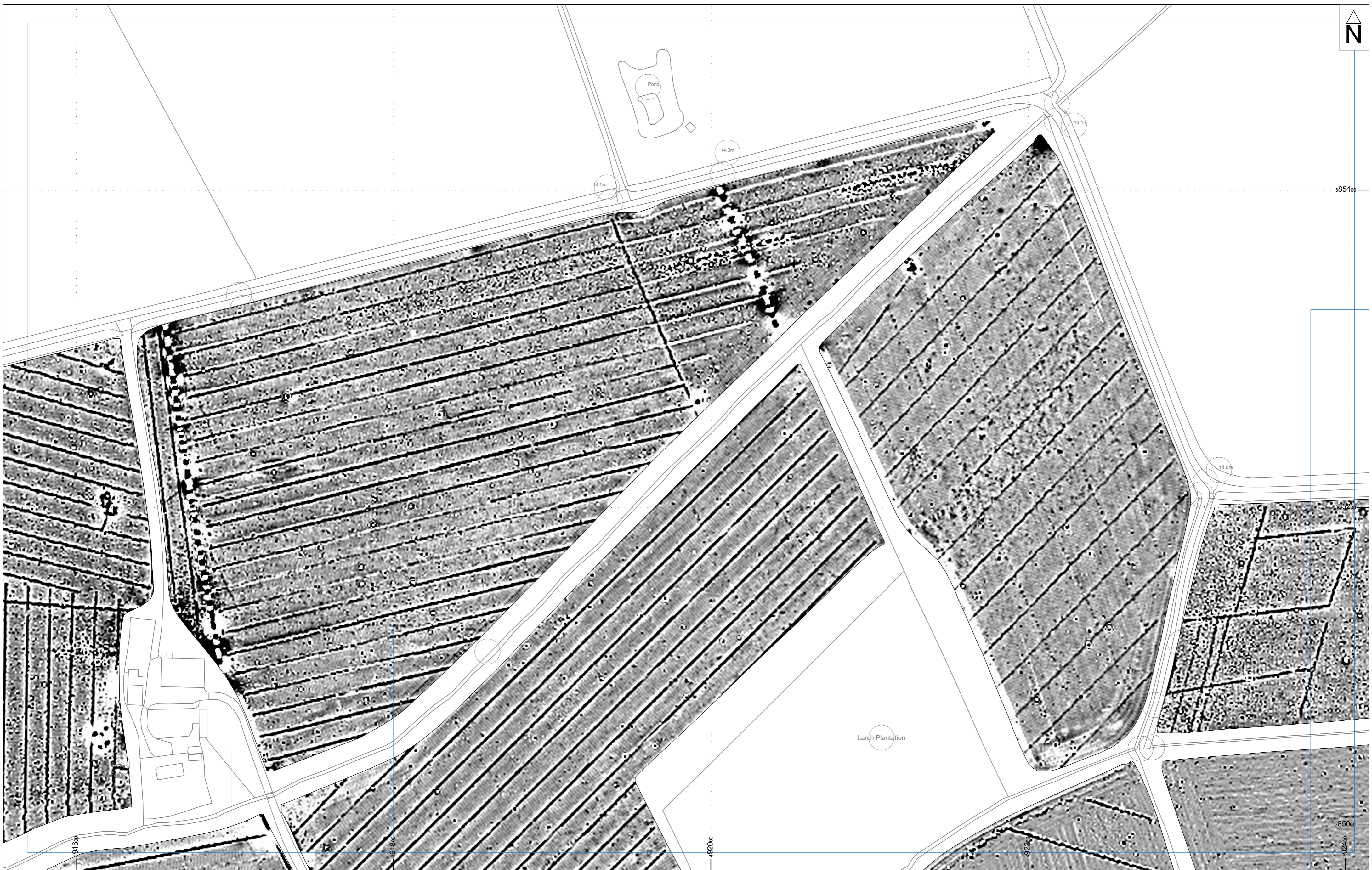
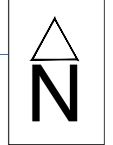

Interpretation	
	FERROUS
	SERVICE PIPE
	MAGNETIC DISTURBANCE
	FIELD DRAIN
	AGRICULTURAL
	FORMER FIELD BOUNDARY
	GEOLOGY
	UNCERTAIN

Fig. 41

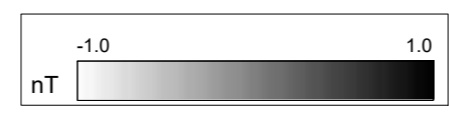



 © ASWYAS 2022.  
 Archaeological Services W Y A S.  
 Nepsshaw Lane South, Morley, LS27 7JQ  
 Tel: 0113 535 0163 Email: archaeology@wys.org.uk

Project ID: XB85\_CWB21 Cottam 1  
 Processed greyscale magnetometer data; Sector 11

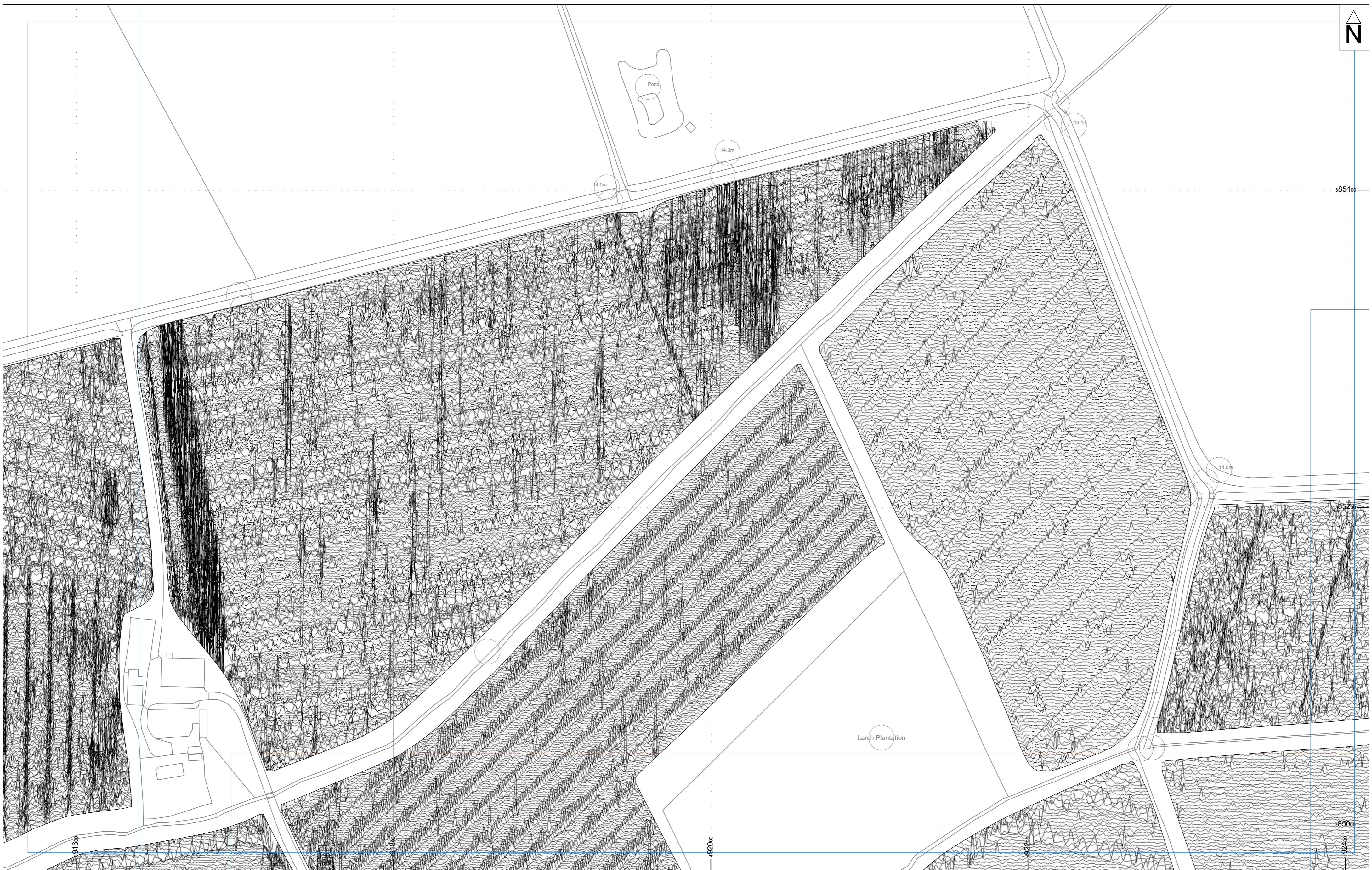
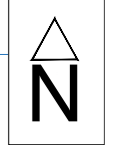
Reproduced from the Ordnance Survey mapping with the permission of the Controller of Her Majesty's Stationery Office.  
 © Crown Copyright. Unauthorised reproduction infringes Crown copyright and may lead to prosecution or civil proceedings.  
 Digital data supplied by the Ordnance Survey, 2022.


Title  
 SECTOR BOUNDARY



1:1,500 @ A2

Fig. 42




 © ASWYAS 2022.  
 Archaeological Services W Y A S.  
 Nepsshaw Lane South, Morley, LS27 7JQ  
 Tel: 0113 535 0163 Email: archaeology@wya.org.uk

Project ID: XB85\_CWB21 Cottam 1  
 XY trace plot of minimally processed magnetometer data;  
 Sector 11

Reproduced from the Ordnance Survey mapping with the permission of the Controller of Her Majesty's Stationery Office.  
 © Crown Copyright. Unauthorised reproduction infringes Crown copyright and may lead to prosecution or civil proceedings.  
 Digital data supplied by the Ordnance Survey, 2022.

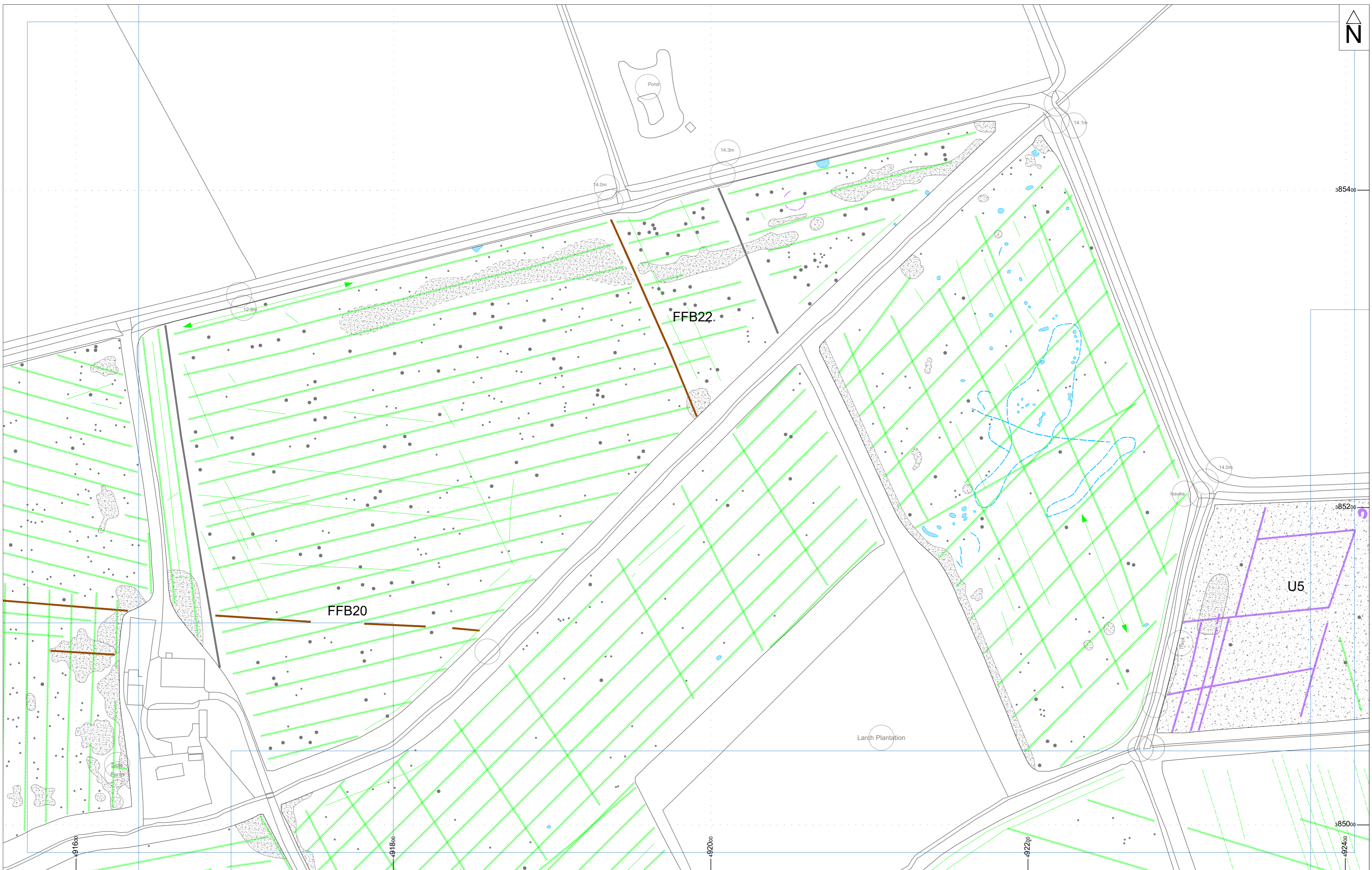
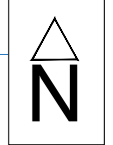
**Title**  
 SECTOR BOUNDARY


15.0 nT/cm

0 60m

1:1,500 @ A2

Fig. 43




 © ASWYAS 2022.  
 Archaeological Services W Y A S.  
 Nepsshaw Lane South, Morley, LS27 7JQ  
 Tel: 0113 535 0163 Email: archaeology@wys.org.uk

Project ID: XB85\_CWB21 Cottam 1  
 Interpretation of magnetometer data; Sector 11

Reproduced from the Ordnance Survey mapping with the permission of the Controller of Her Majesty's Stationery Office.  
 © Crown Copyright. Unauthorised reproduction infringes Crown copyright and may lead to prosecution or civil proceedings.  
 Digital data supplied by the Ordnance Survey, 2022.

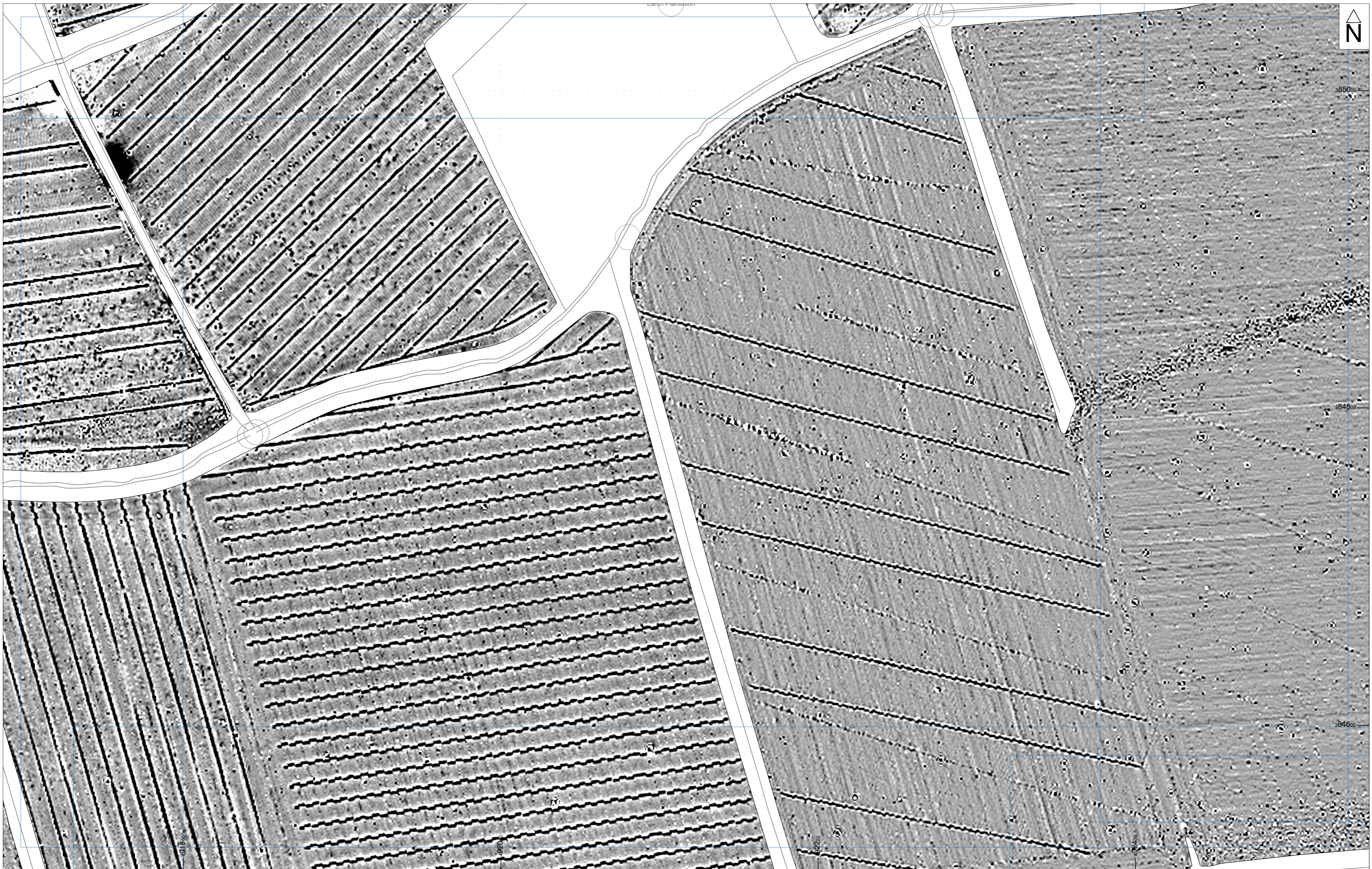
Title	
	SECTOR BOUNDARY


Interpretation			
	FERROUS		RIDGE & FURROW
	SERVICE PIPE		AGRICULTURAL
	MAGNETIC DISTURBANCE		FORMER FIELD BOUNDARY
	FIELD DRAIN		GEOLOGY
	UNCERTAIN		



1:1,500 @ A2

Fig. 44




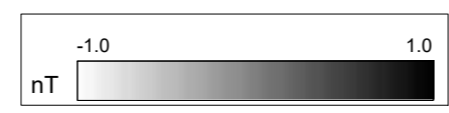

 © ASWYAS 2022.  
 Archaeological Services W Y A S  
 Nepsshaw Lane South, Morley, LS27 7JQ  
 Tel: 0113 535 0163 Email: archaeology@wys.org.uk

Project ID: XB85\_CWB21 Cottam 1  
 Processed greyscale magnetometer data; Sector 12

Reproduced from the Ordnance Survey mapping with the permission of the Controller of Her Majesty's Stationery Office.  
 © Crown Copyright. Unauthorised reproduction infringes Crown copyright and may lead to prosecution or civil proceedings.  
 Digital data supplied by the Ordnance Survey, 2022.

Title


 SECTOR BOUNDARY



1:1,500 @ A2

Fig. 45




 © ASWYAS 2022.  
 Archaeological Services W Y A S  
 Nepsshaw Lane South, Morley, LS27 7JQ  
 Tel: 0113 535 0163 Email: archaeology@wys.org.uk

Project ID: XB85\_CWB21 Cottam 1  
 XY trace plot of minimally processed magnetometer data;  
 Sector 12

Reproduced from the Ordnance Survey mapping with the permission of the Controller of Her Majesty's Stationery Office.  
 © Crown Copyright. Unauthorised reproduction infringes Crown copyright and may lead to prosecution or civil proceedings.  
 Digital data supplied by the client, Langan Services, 2022.

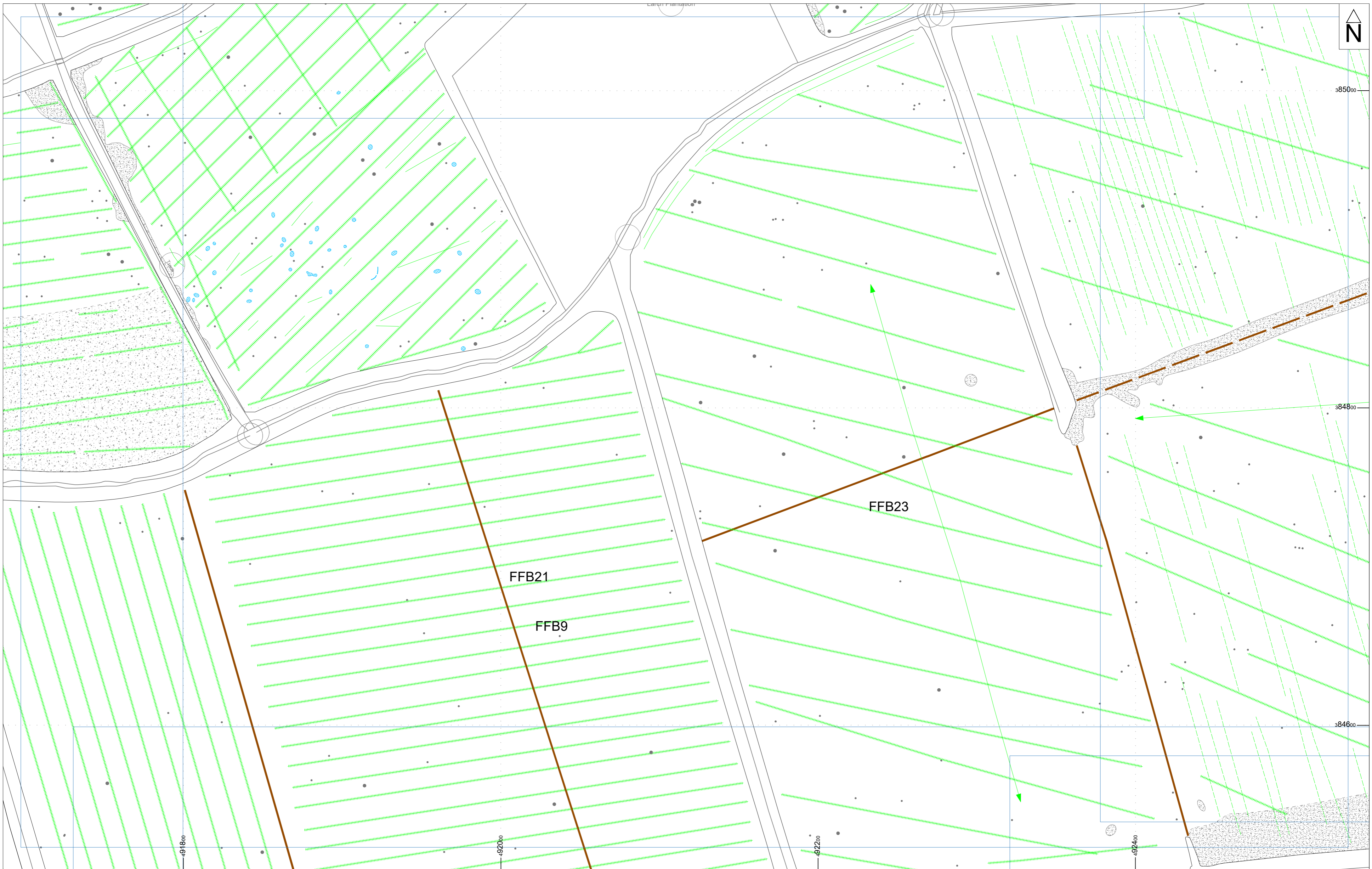
Title  
 SECTOR BOUNDARY


15.0 nT/cm

0 60m

1:1,500 @ A2


Fig. 46











 © ASWYAS 2022.  
 Archaeological Services W Y A S.  
 Nephaw Lane South, Morley, LS27 7JQ  
 Tel: 0113 535 0163 Email: archaeology@wys.org.uk

Project ID: XB85\_CWB21 Cottam 1  
 Interpretation of magnetometer data; Sector 12

Reproduced from the Ordnance Survey mapping with the permission of the Controller of Her Majesty's Stationery Office.  
 © Crown Copyright. Unauthorised reproduction infringes Crown copyright and may lead to prosecution or civil proceedings.  
 Digital data supplied by the Ordnance Survey, 2022.


Title	
	SECTOR BOUNDARY

Interpretation	
	FERROUS
	MAGNETIC DISTURBANCE
	FIELD DRAIN
	RIDGE & FURROW
	AGRICULTURAL
	FORMER FIELD BOUNDARY
	GEOLOGY

0 60m  
 1:1,500 @ A2

Fig. 47




 © ASWYAS 2022.  
 Archaeological Services W Y A S,  
 Nephaw Lane South, Morley, LS27 7JQ  
 Tel: 0113 535 0163 Email: archaeology@wya.org.uk

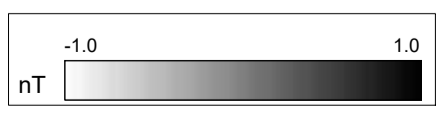
Project ID: XB85\_CWB21 Cottam 1

Processed greyscale magnetometer data; Sector 13

Reproduced from the Ordnance Survey mapping with the permission of the Controller of Her Majesty's Stationery Office.  
 © Crown Copyright. Unauthorised reproduction infringes Crown copyright and may lead to prosecution or civil proceedings.  
 Digital data supplied by the client, Langan Services, 2022

Title

SECTOR BOUNDARY

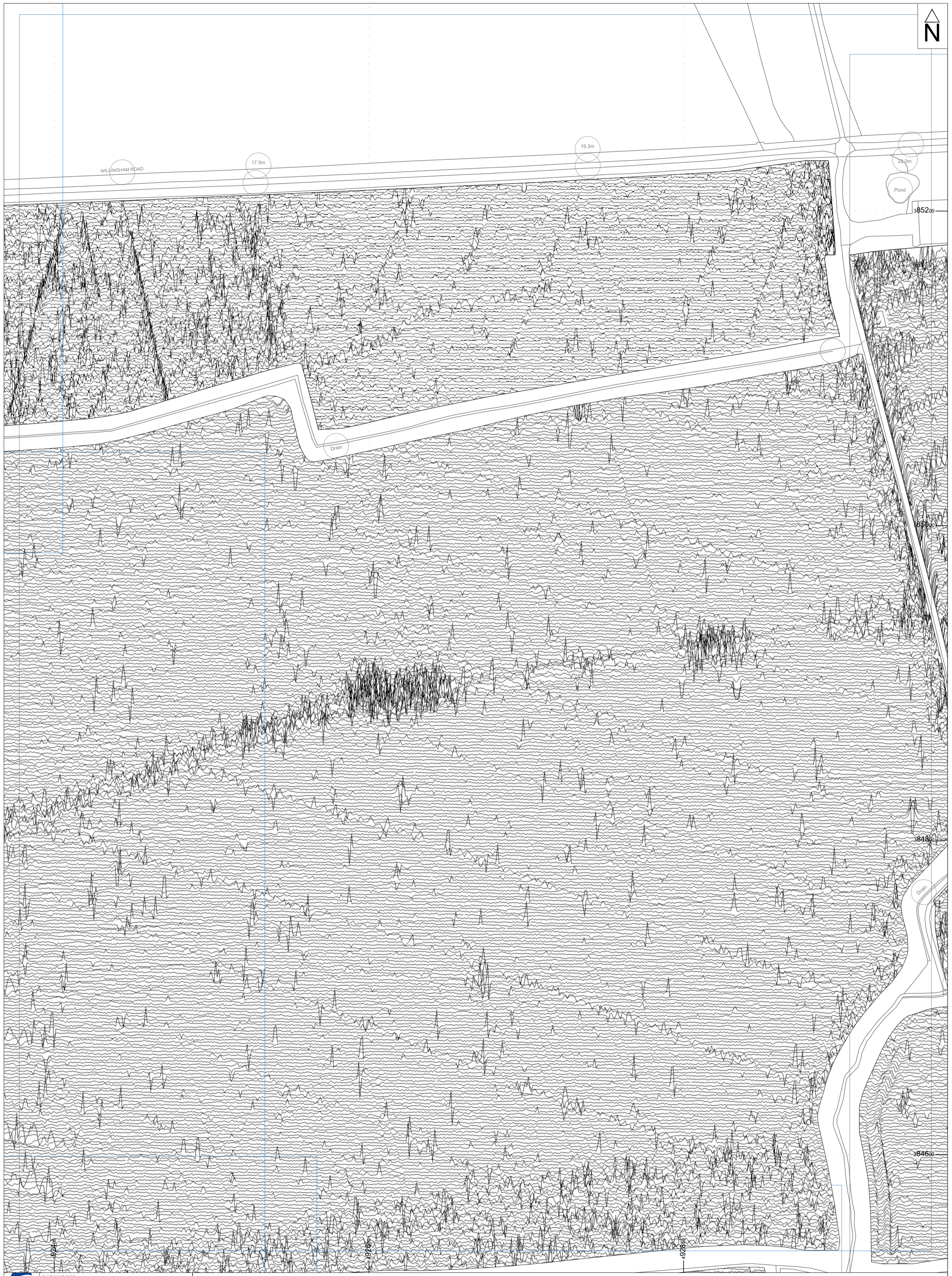



0 60m

1:1,500 @ A2

Fig. 49






 © ASWYAS 2022.  
 Archaeological Services W Y A S,  
 Nepsaw Lane South, Morley, LS27 7JQ  
 Tel: 0113 535 0163 Email: archaeology@wya.org.uk

Project ID: XB85\_CWB21 Cottam 1  
 XY trace plot of minimally processed magnetometer data;  
 Sector 13

Reproduced from the Ordnance Survey mapping with the permission of the Controller of Her Majesty's Stationery Office.  
 © Crown Copyright. Unauthorised reproduction infringes Crown copyright and may lead to prosecution or civil proceedings.  
 Digital data supplied by the client, Lingers Services, 2022

Title

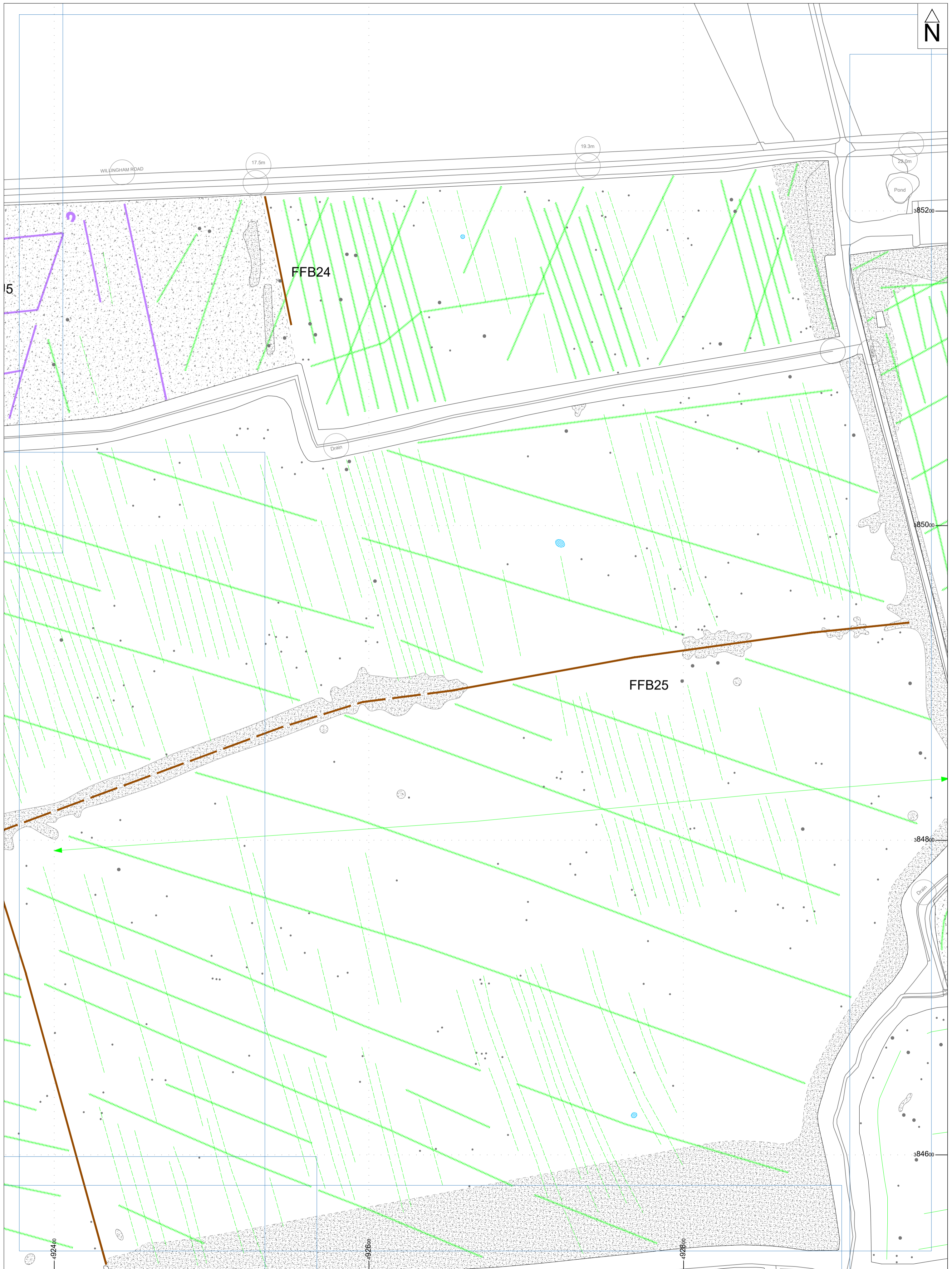
SECTOR BOUNDARY


15.0 nT/cm

0 60m

1:1,500 @ A2

Fig. 49





 © ASWYAS 2022.  
 Archaeological Services W Y A S.  
 Nephaw Lane South, Morley, LS27 7JQ  
 Tel: 0113 535 0163 Email: archaeology@wya.org.uk

Project ID: XB85\_CWB21 Cottam 1  
 Interpretation of magnetometer data; Sector 13

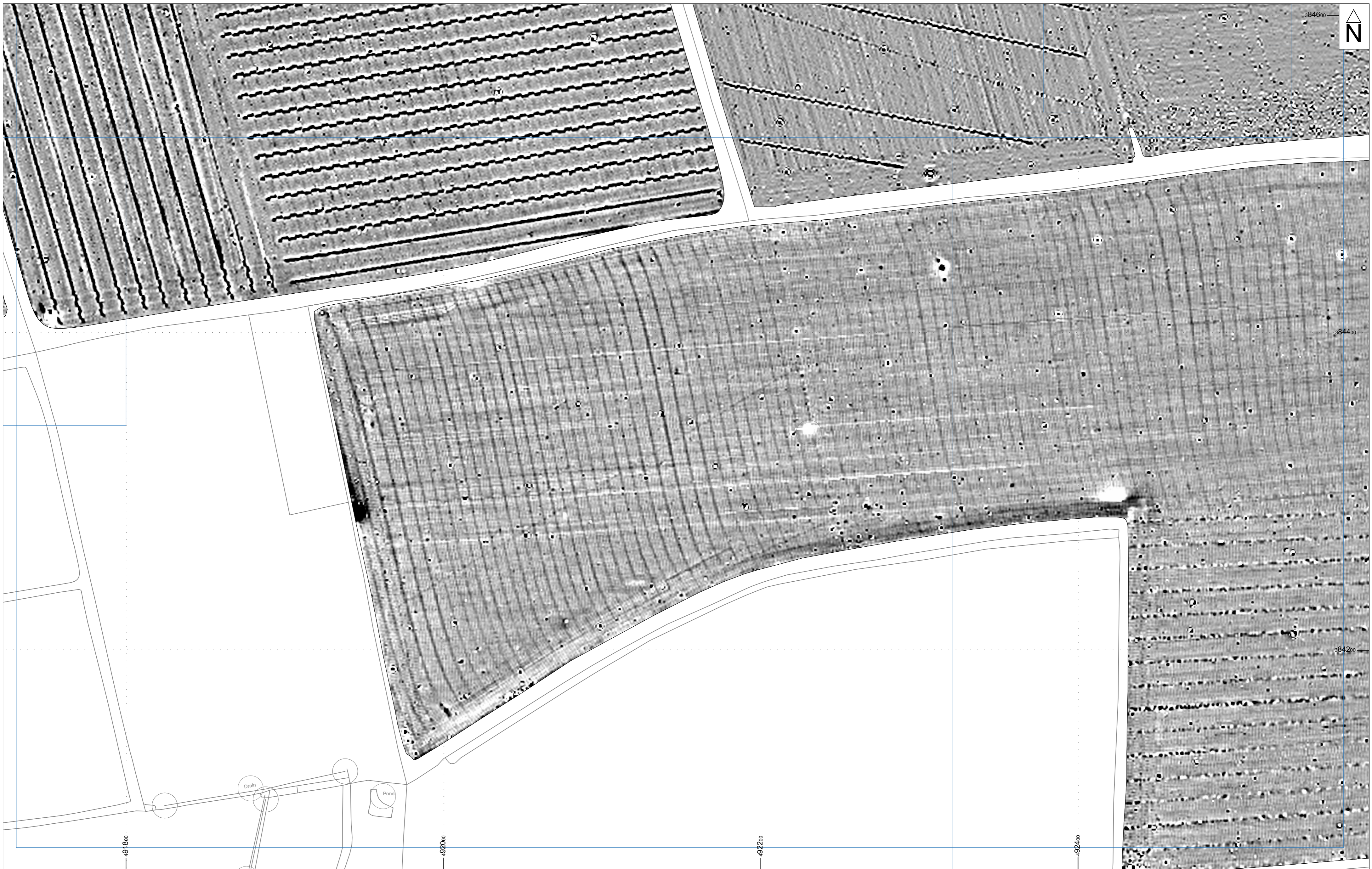
Reproduced from the Ordnance Survey map with the permission of the Controller of Her Majesty's Stationery Office. © Crown Copyright. Unauthorised reproduction infringes Crown copyright and may lead to prosecution or civil proceedings. Digital data supplied by the Ordnance Survey, 2022.


Fig. 50

Title  
 SECTOR BOUNDARY

0 60m

1:1,500 @ A2

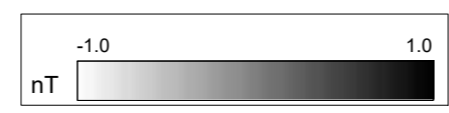



 © ASWYAS 2022.  
 Archaeological Services W Y A S,  
 Nepsaw Lane South, Morley, LS27 7JQ  
 Tel: 0113 535 0163 Email: archaeology@wys.org.uk

Project ID: XB85\_CWB21 Cottam 1  
 Processed greyscale magnetometer data; Sector 14

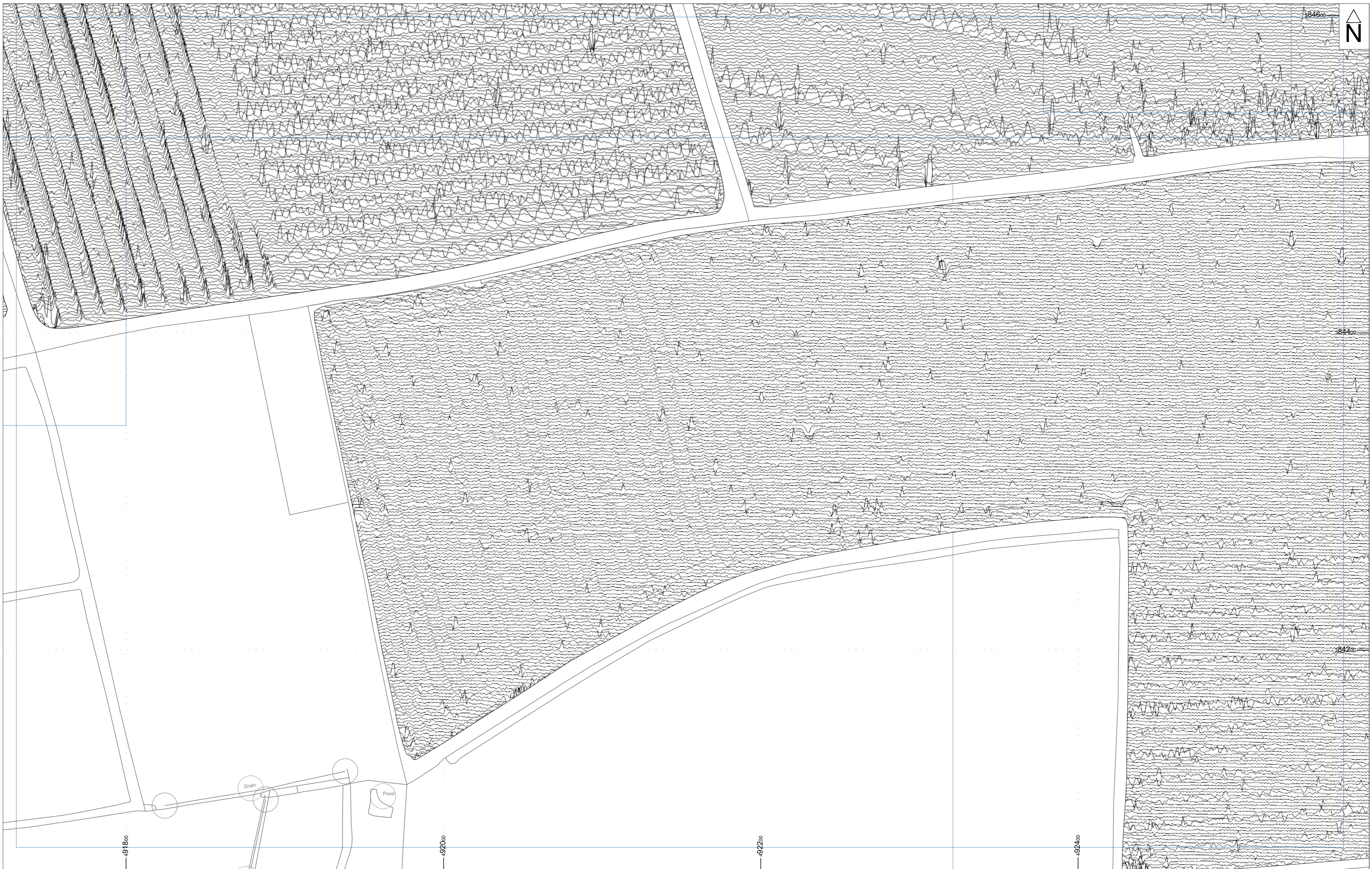
Reproduced from the Ordnance Survey mapping with the permission of the Controller of Her Majesty's Stationery Office.  
 © Crown Copyright. Unauthorised reproduction infringes Crown copyright and may lead to prosecution or civil proceedings.  
 Digital data supplied by the Ordnance Survey, 2022.


Title  
 SECTOR BOUNDARY



1:1,500 @ A2

Fig. 51




 © ASWYAS 2022.  
 Archaeological Services W Y A S.  
 Nepsaw Lane South, Morley, LS27 7JQ  
 Tel: 0113 535 0163 Email: archaeology@wys.org.uk

Project ID: XB85\_CWB21 Cottam 1  
 XY trace plot of minimally processed magnetometer data;  
 Sector 14

Reproduced from the Ordnance Survey mapping with the permission of the Controller of Her Majesty's Stationery Office.  
 © Crown Copyright. Unauthorised reproduction infringes Crown copyright and may lead to prosecution or civil proceedings.  
 Digital data supplied by the client, Lingen Services, 2022.

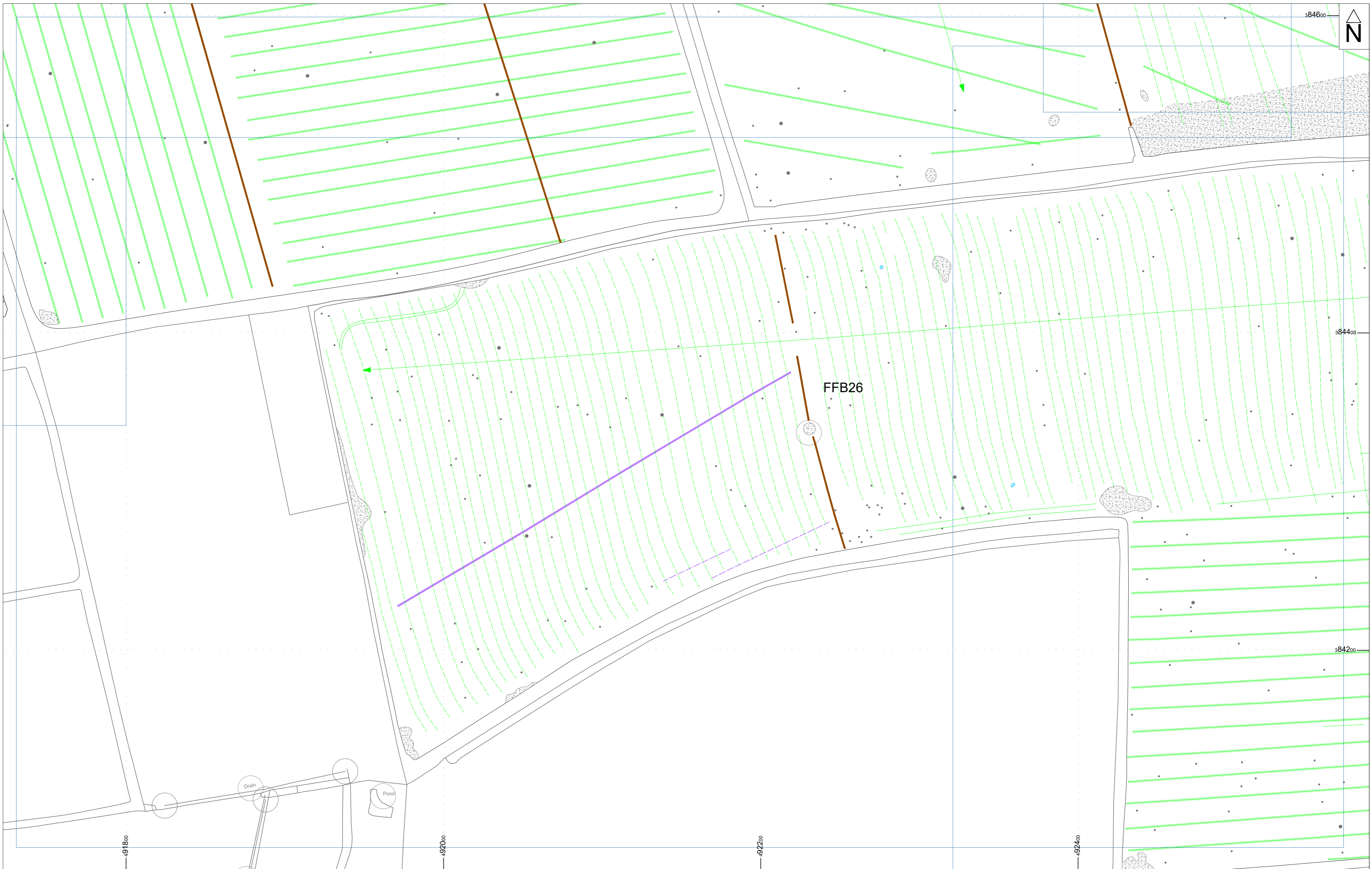
**Title**  
 SECTOR BOUNDARY


15.0 nT/cm

0 60m

1:1,500 @ A2


Fig. 52












 © ASWYAS 2022.  
 Archaeological Services W Y A S.  
 Nephshaw Lane South, Morley, LS27 7JQ  
 Tel: 0113 535 0163 Email: archaeology@wys.org.uk

Project ID: XB85\_CWB21 Cottam 1  
 Interpretation of magnetometer data; Sector 14

Reproduced from the Ordnance Survey mapping with the permission of the Controller of Her Majesty's Stationery Office.  
 © Crown Copyright. Unauthorised reproduction infringes Crown copyright and may lead to prosecution or civil proceedings.  
 Digital data supplied by the Ordnance Survey, 2022.

Title	
	SECTOR BOUNDARY

Interpretation	
	FERROUS
	MAGNETIC DISTURBANCE
	FIELD DRAIN
	RIDGE & FURROW
	AGRICULTURAL
	FORMER FIELD BOUNDARY
	GEOLOGY
	UNCERTAIN

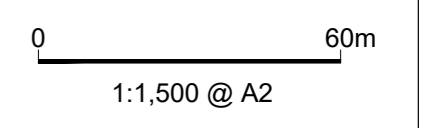



Fig. 53




 © ASWYAS 2022.  
 Archaeological Services W Y A S.  
 Nephaw Lane South, Morley, LS27 7JQ  
 Tel: 0113 535 0163 Email: archaeology@wya.org.uk

Project ID: XB85\_CWB21 Cottam 1


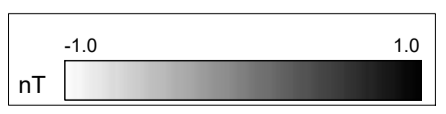
Processed greyscale magnetometer data; Sector 15

Reproduced from the Ordnance Survey mapping with the permission of the Controller of Her Majesty's Stationery Office.  
 © Crown Copyright. Unauthorised reproduction infringes Crown copyright and may lead to prosecution or civil proceedings.  
 Digital data supplied by the client, Lancers Services, 2022

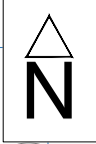
Fig. 54

Title

SECTOR BOUNDARY



1:1,500 @ A2



27.4m

Glebe Farm Cottage

Glebe Farm

25.3m

28.0m

Pond

852.00

850.00

848.00

846.00

4930.00

4932.00

4934.00



© ASWYAS 2022.  
Archaeological Services W Y A S.  
Nepshaw Lane South, Morley, LS27 7JQ

Tel: 0113 535 0163 Email: archaeology@wya.org.uk

Project ID: XB85\_CWB21 Cottam 1

XY trace plot of minimally processed magnetometer data;  
Sector 15

Reproduced from the Ordnance Survey mapping with the permission of the Controller of Her Majesty's Stationery Office.  
© Crown Copyright. Unauthorised reproduction infringes Crown copyright and may lead to prosecution or civil proceedings.  
Digital data supplied by the client, Lingers Services, 2022

Fig. 55

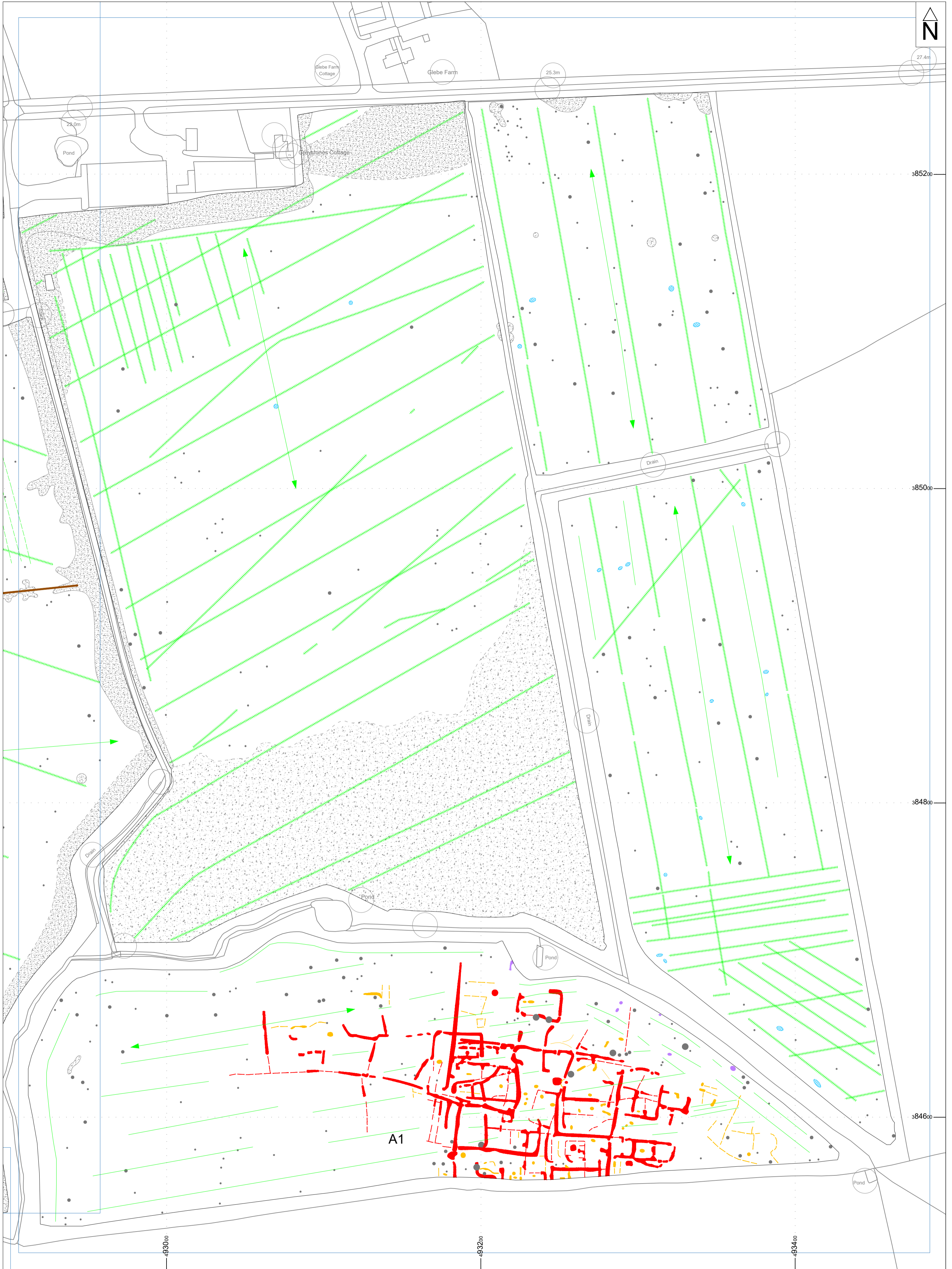
Title


SECTOR BOUNDARY

15.0 nT/cm

0 60m


1:1,500 @ A2














 © ASWYAS 2022.  
 Archaeological Services W Y A S.  
 Nephshaw Lane South, Morley, LS27 7JQ  
 Tel: 0113 535 0163 Email: archaeology@wya.org.uk

Project ID: XB85\_CWB21 Cottam 1  
 Interpretation of magnetometer data; Sector 15

Reproduced from the Ordnance Survey mapping with the permission of the Controller of Her Majesty's Stationery Office.  
 © Crown Copyright. Unauthorised reproduction infringes Crown copyright and may lead to prosecution or civil proceedings.  
 Digital data supplied by the client, Lanes Services, 2022

Title	
	SECTOR BOUNDARY

Interpretation					
	FERROUS		AGRICULTURAL		ARCHAEOLOGY?
	MAGNETIC DISTURBANCE		FORMER FIELD BOUNDARY		ARCHAEOLOGY
	FIELD DRAIN		GEOLOGY		
	RIDGE & FURROW		UNCERTAIN		

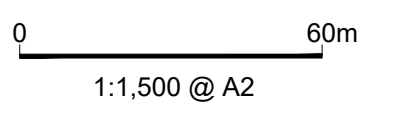


Fig. 56